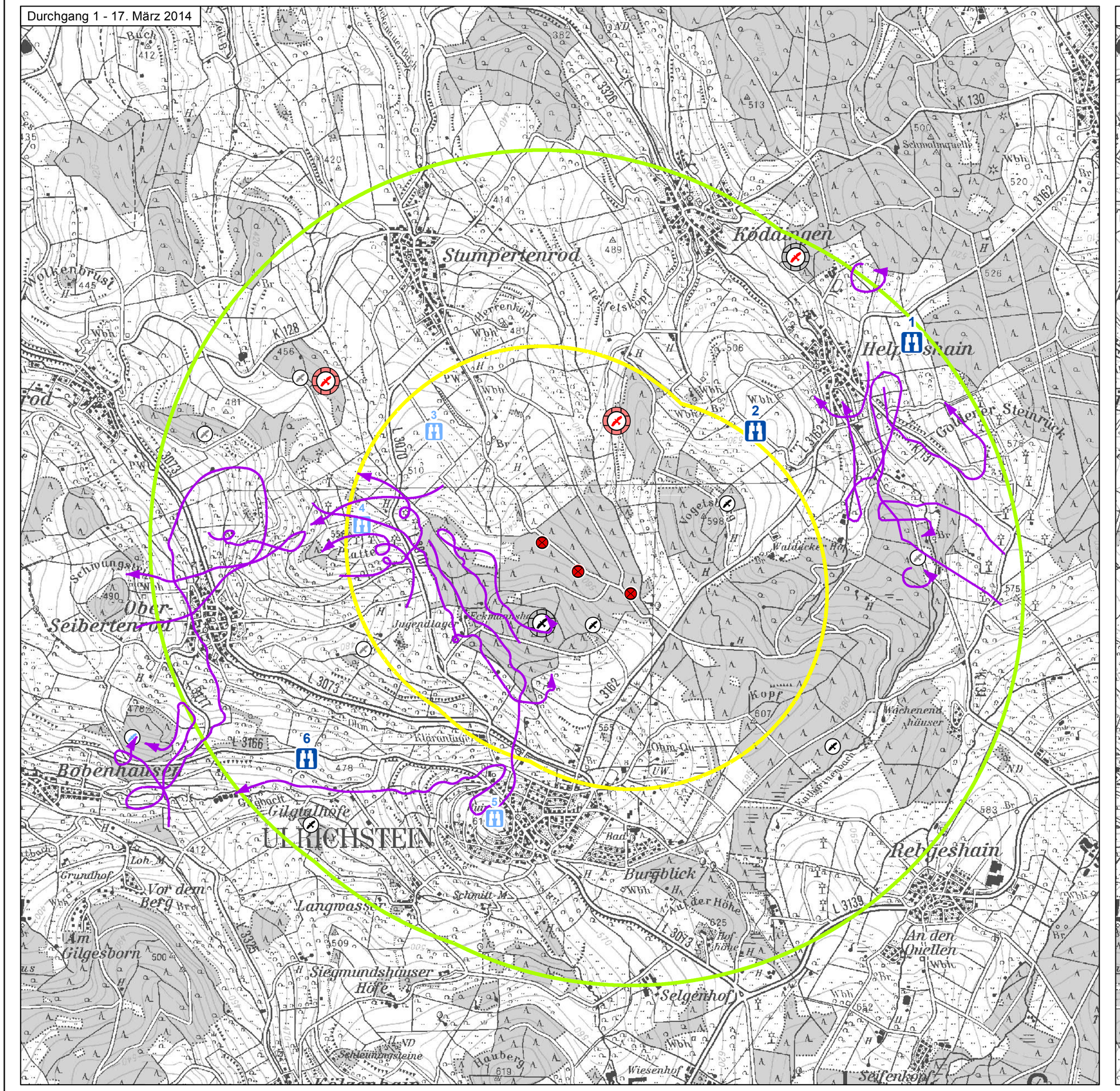

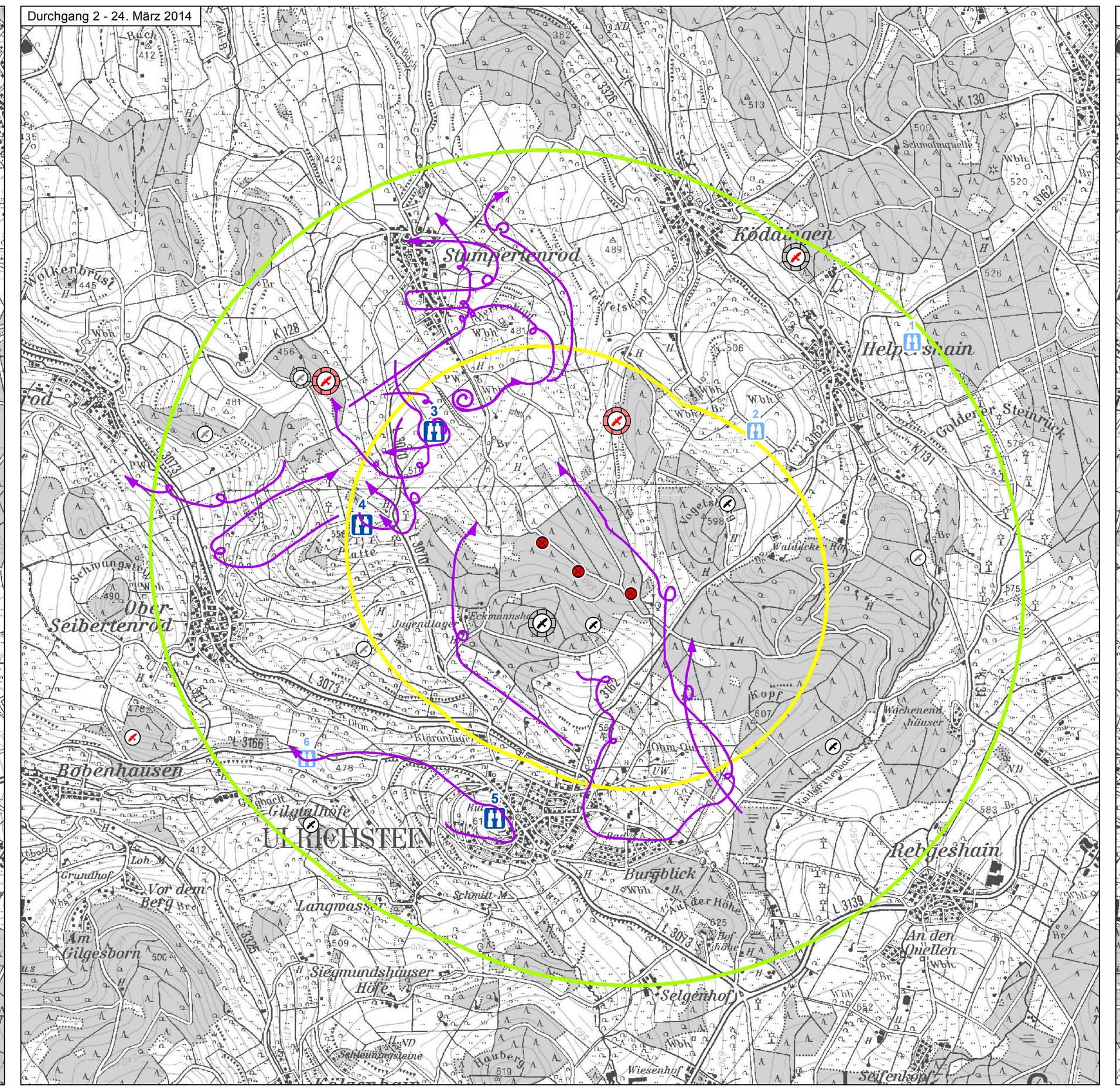

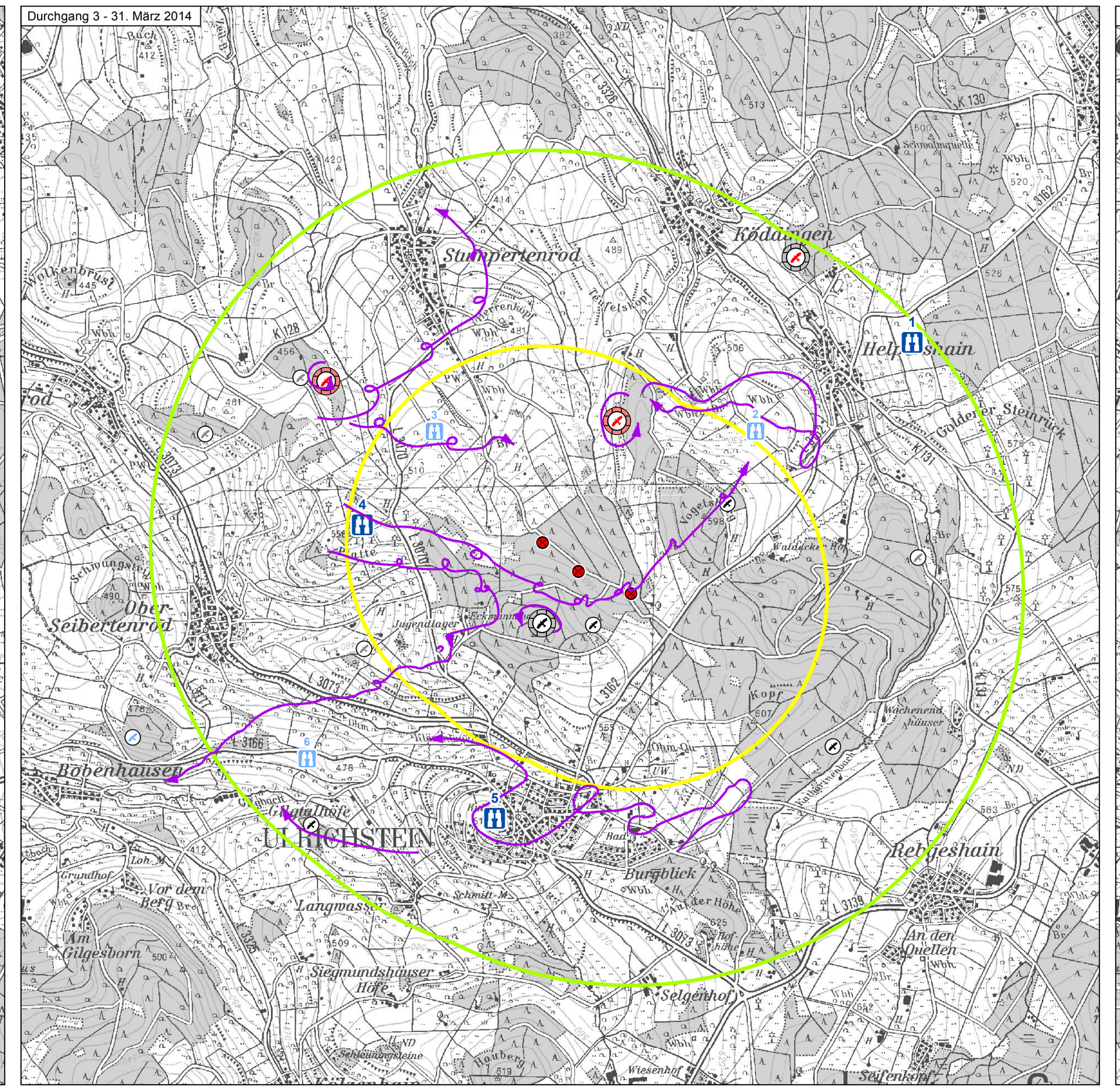

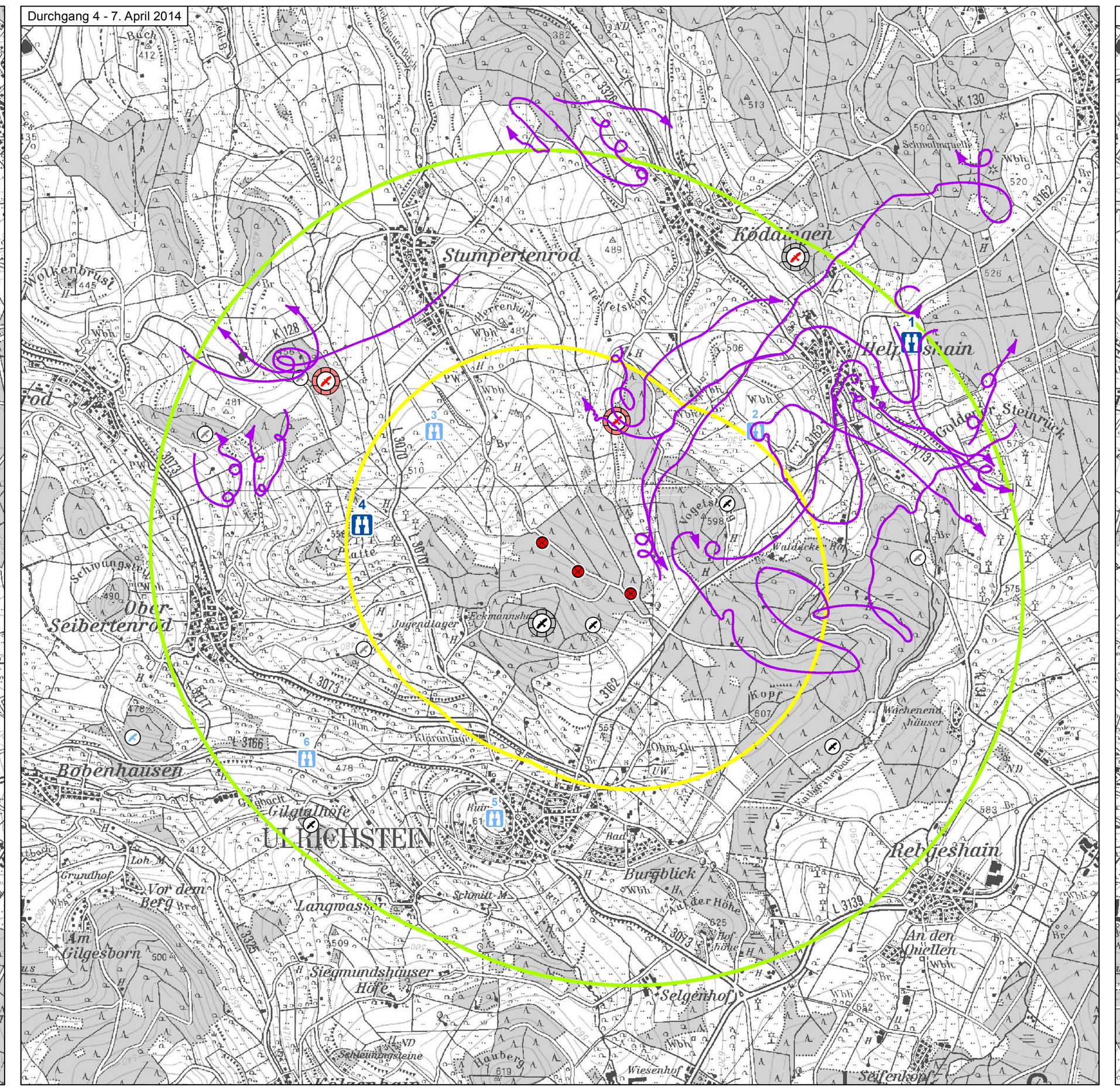

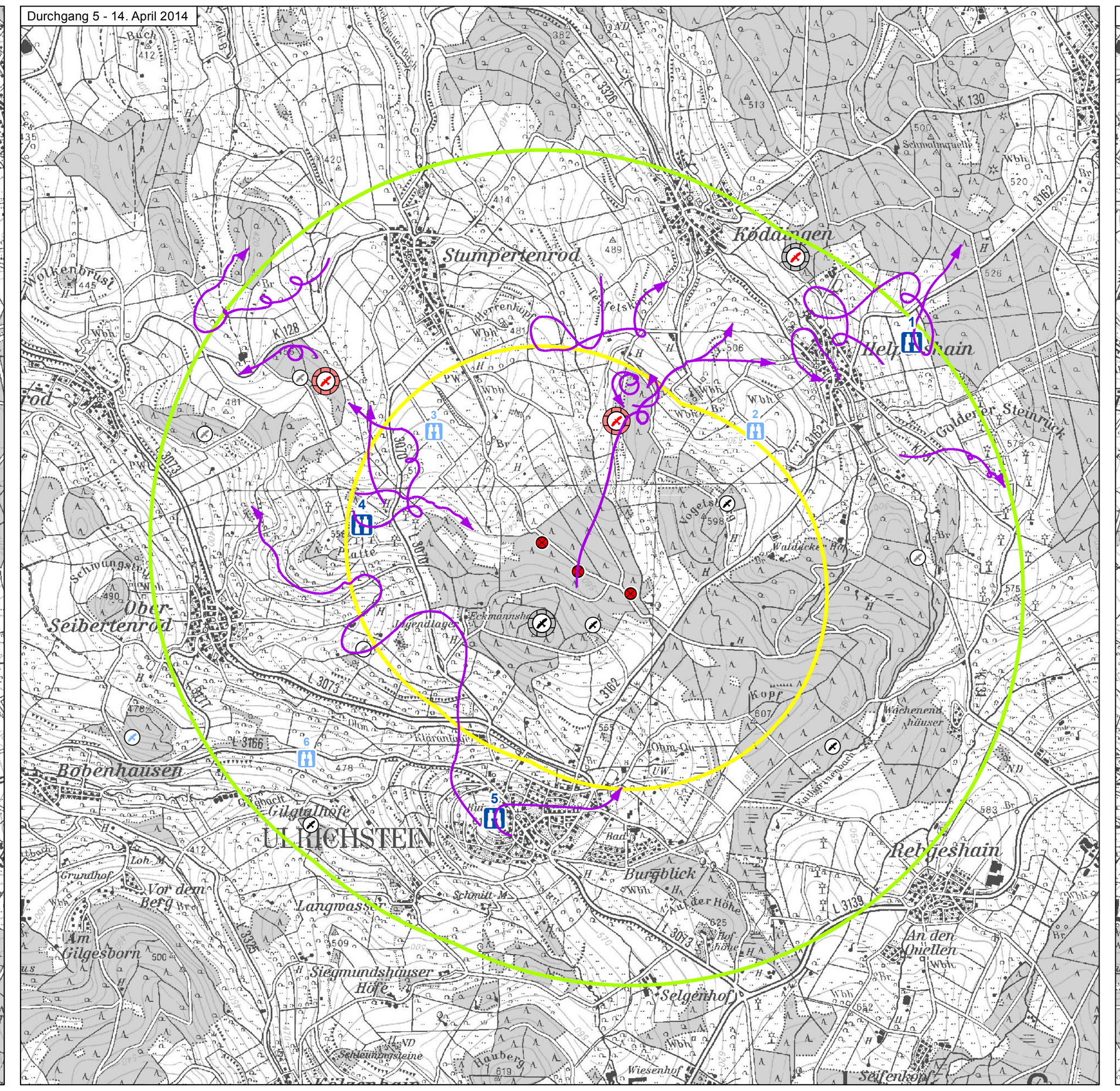

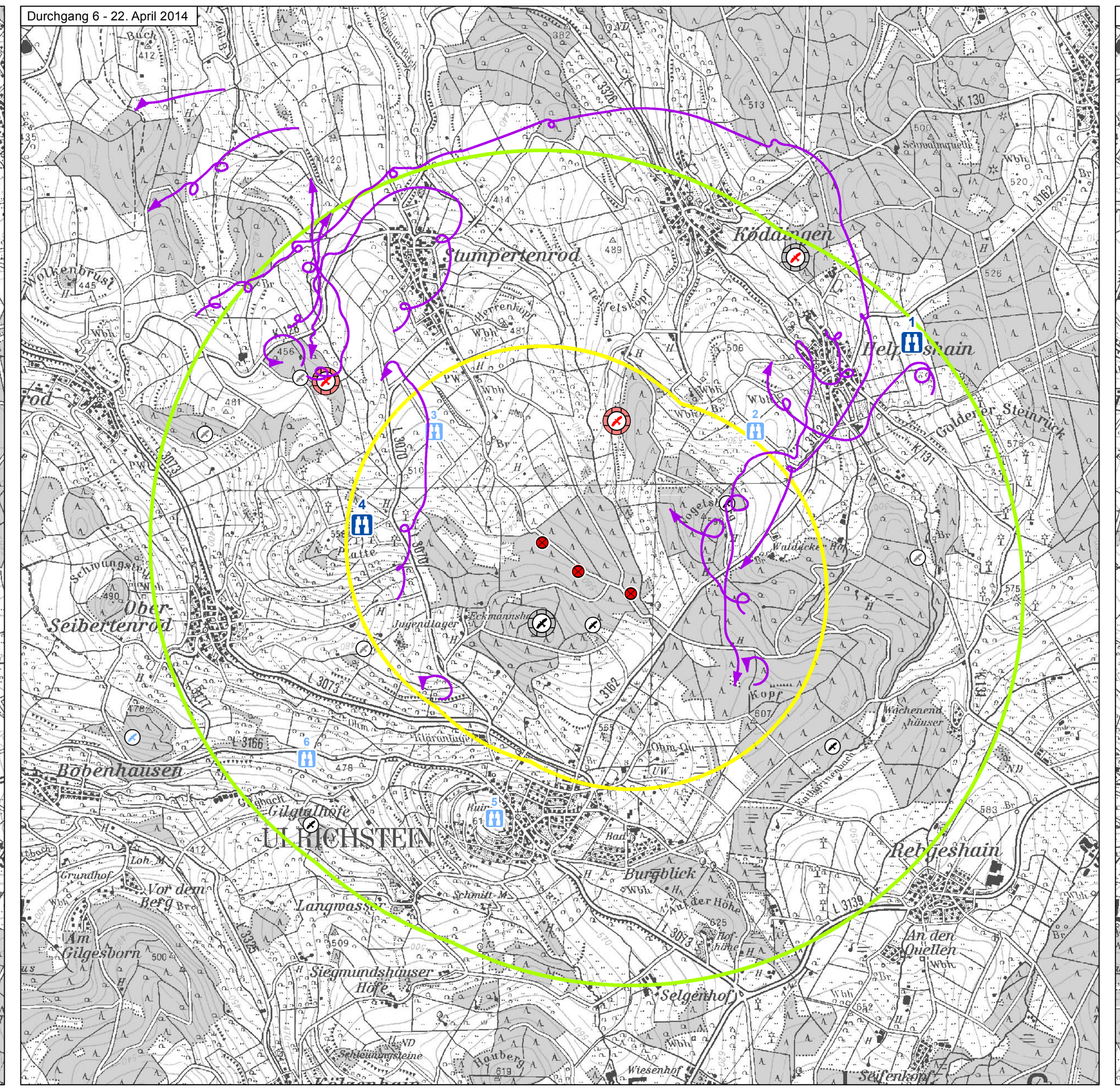

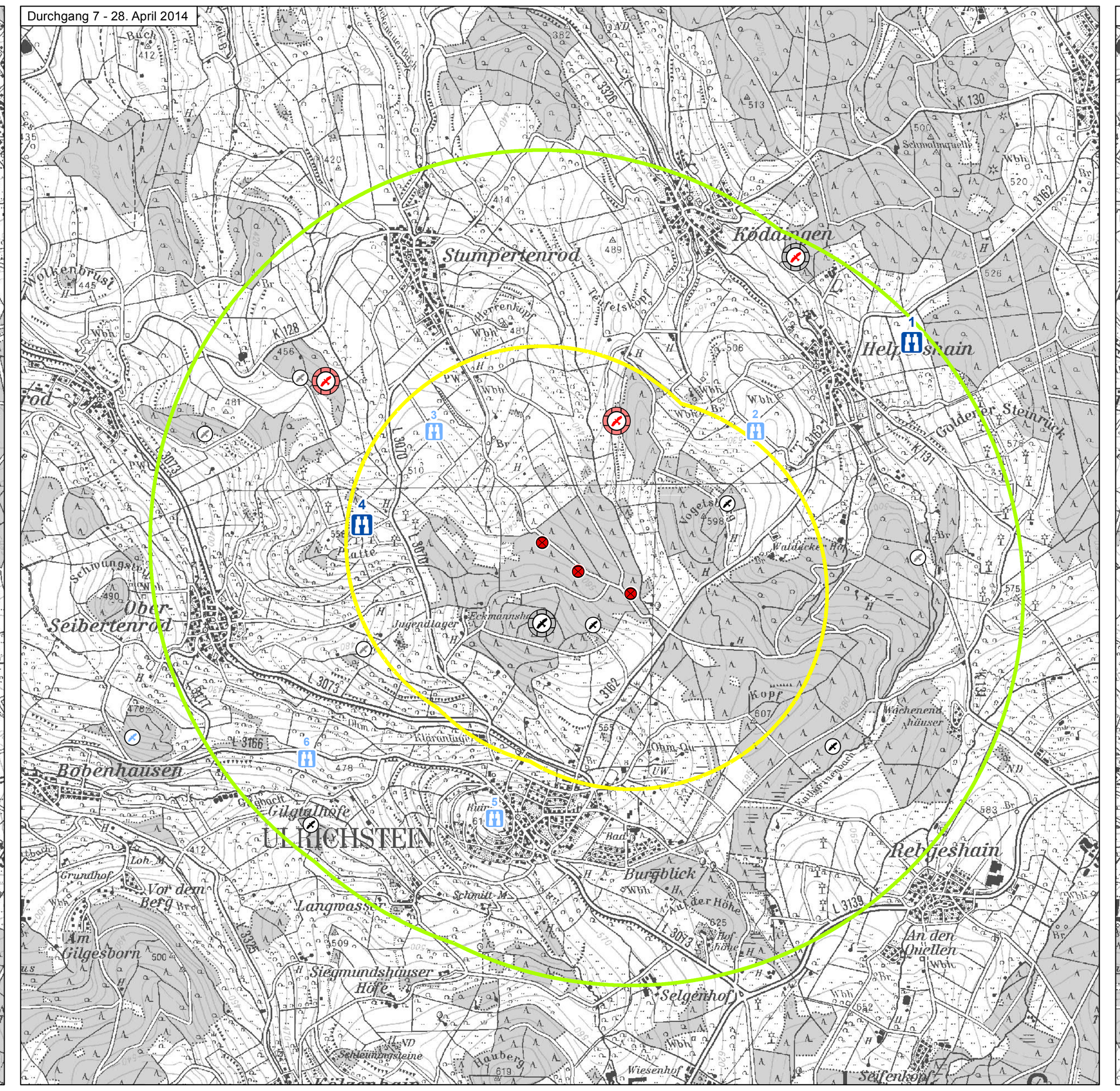

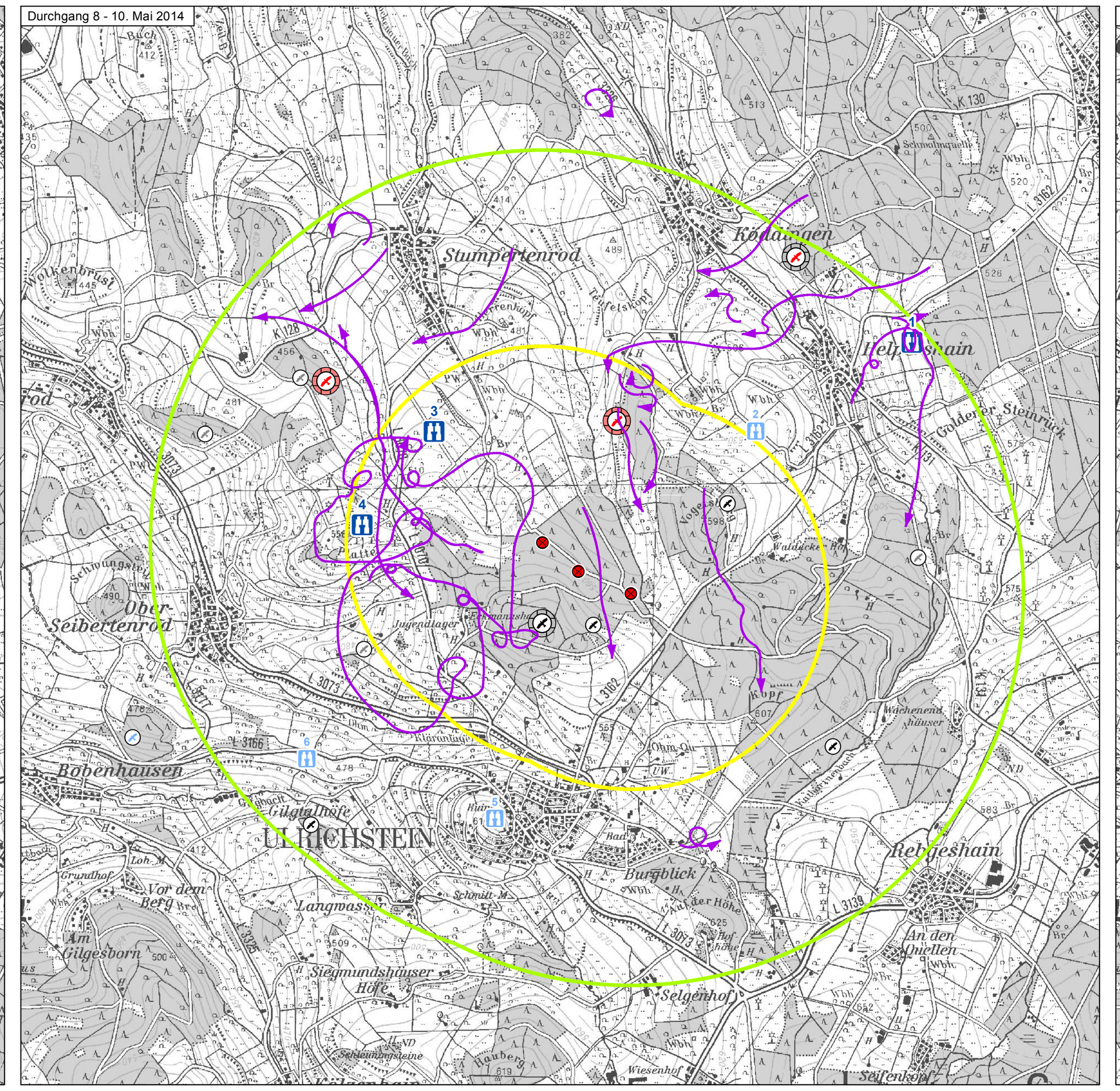

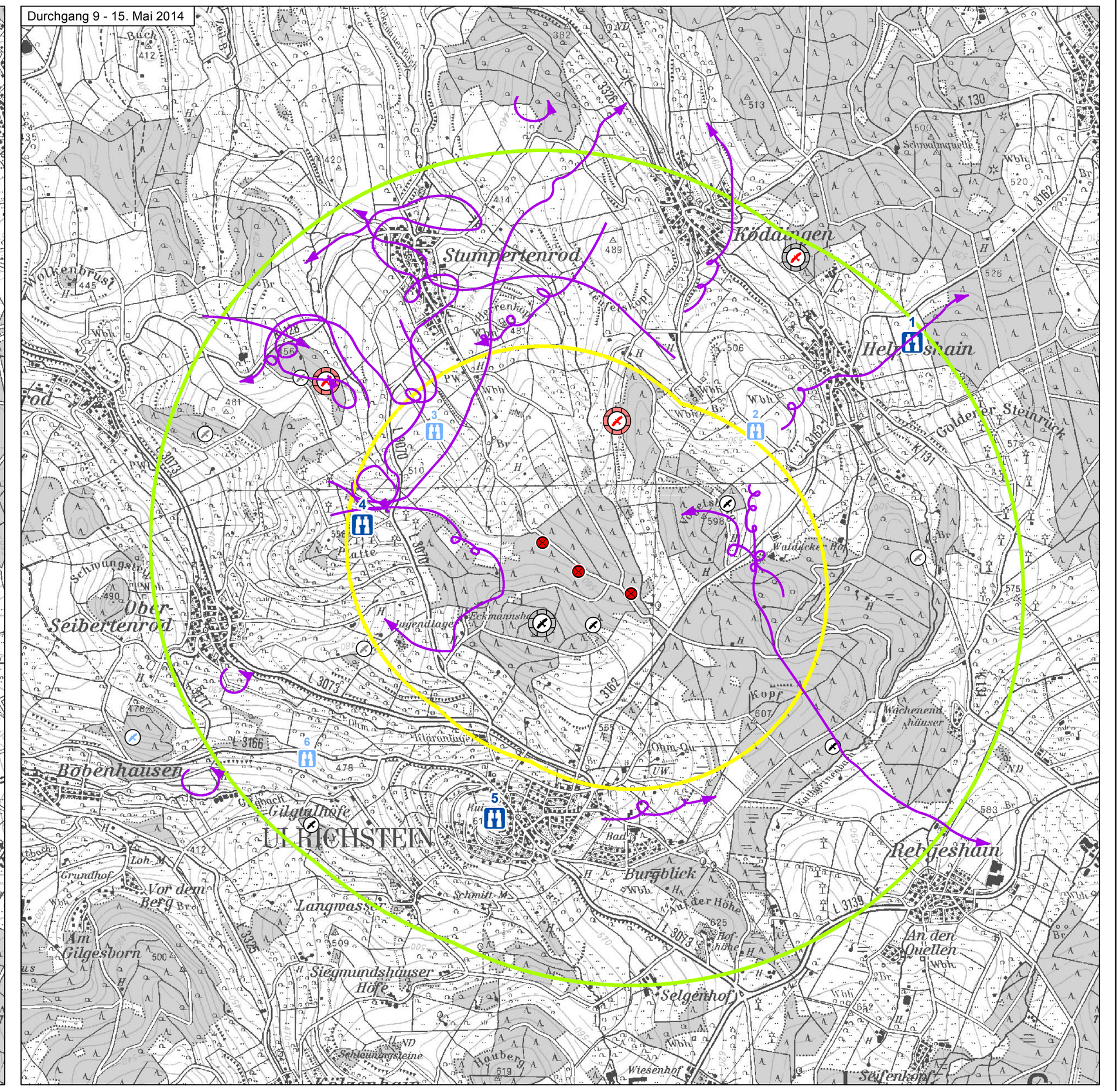

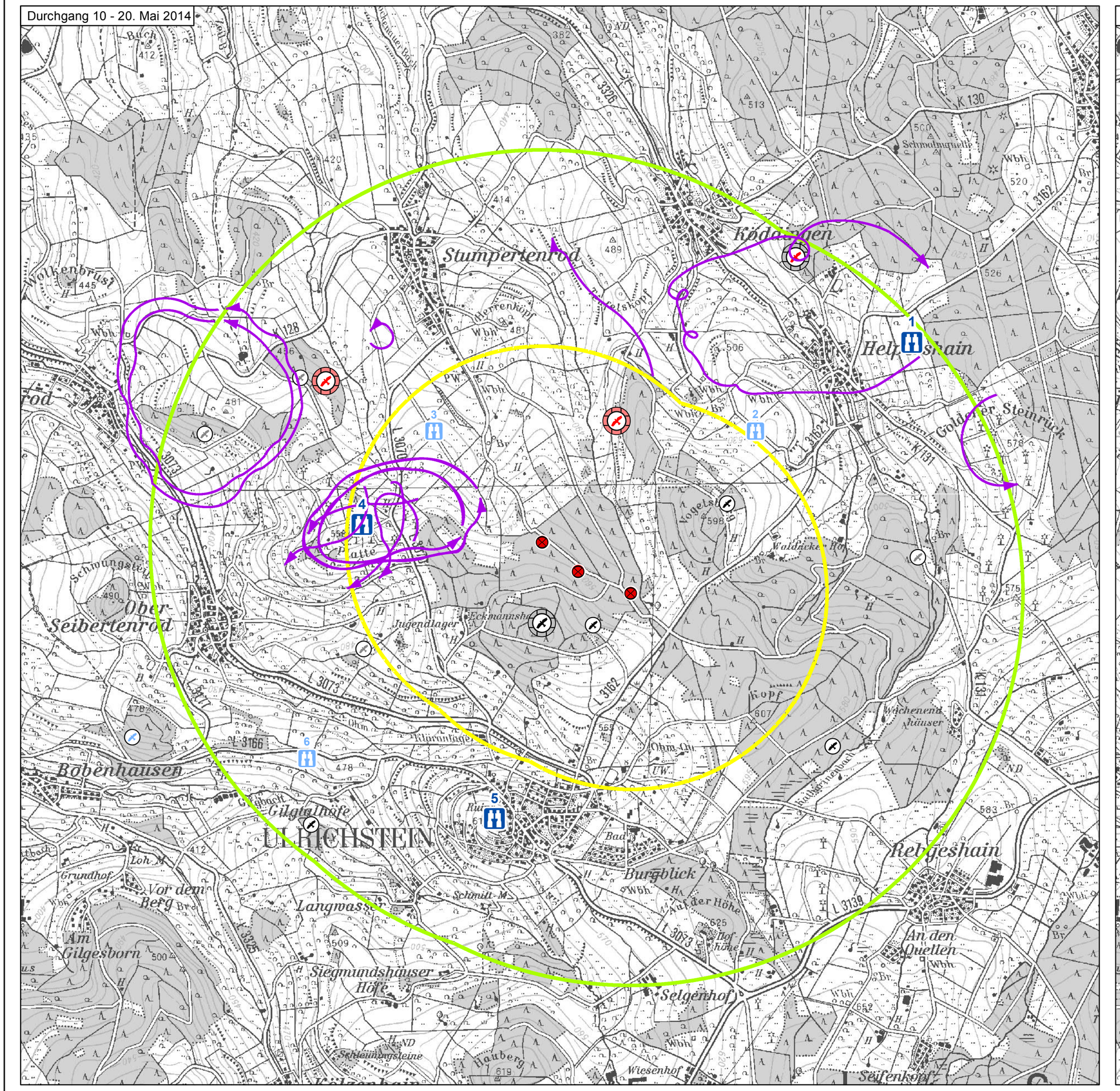

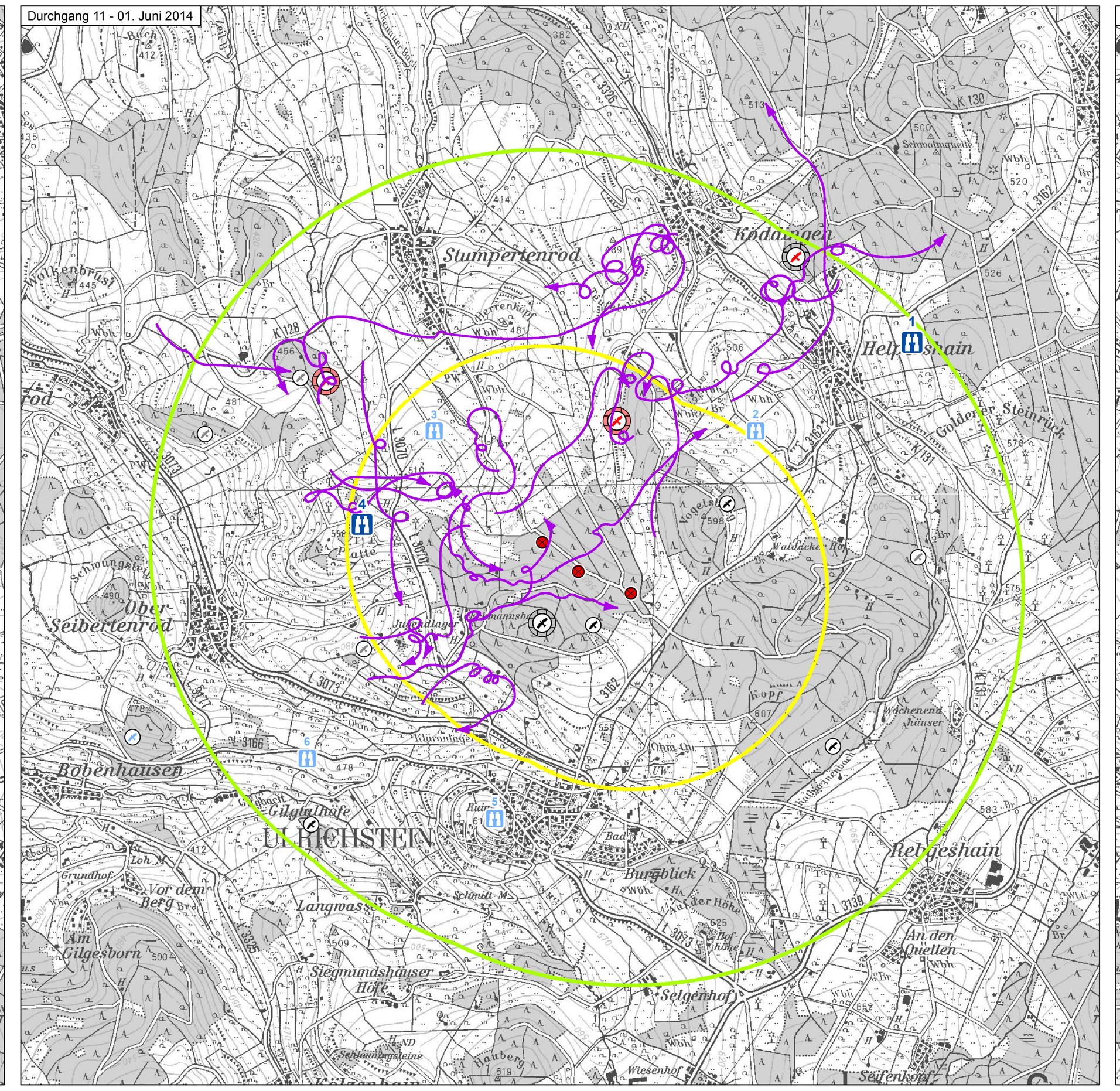

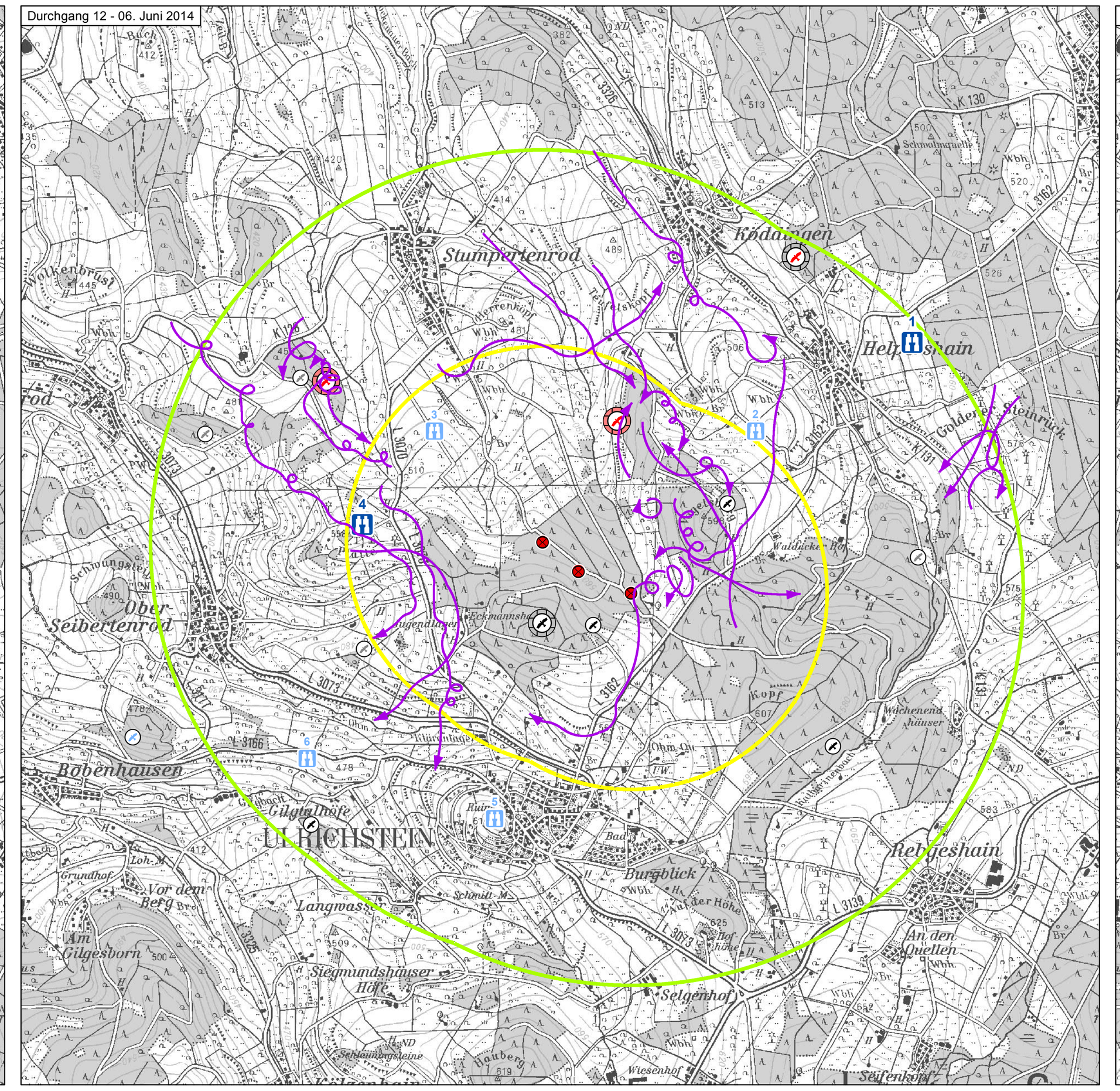

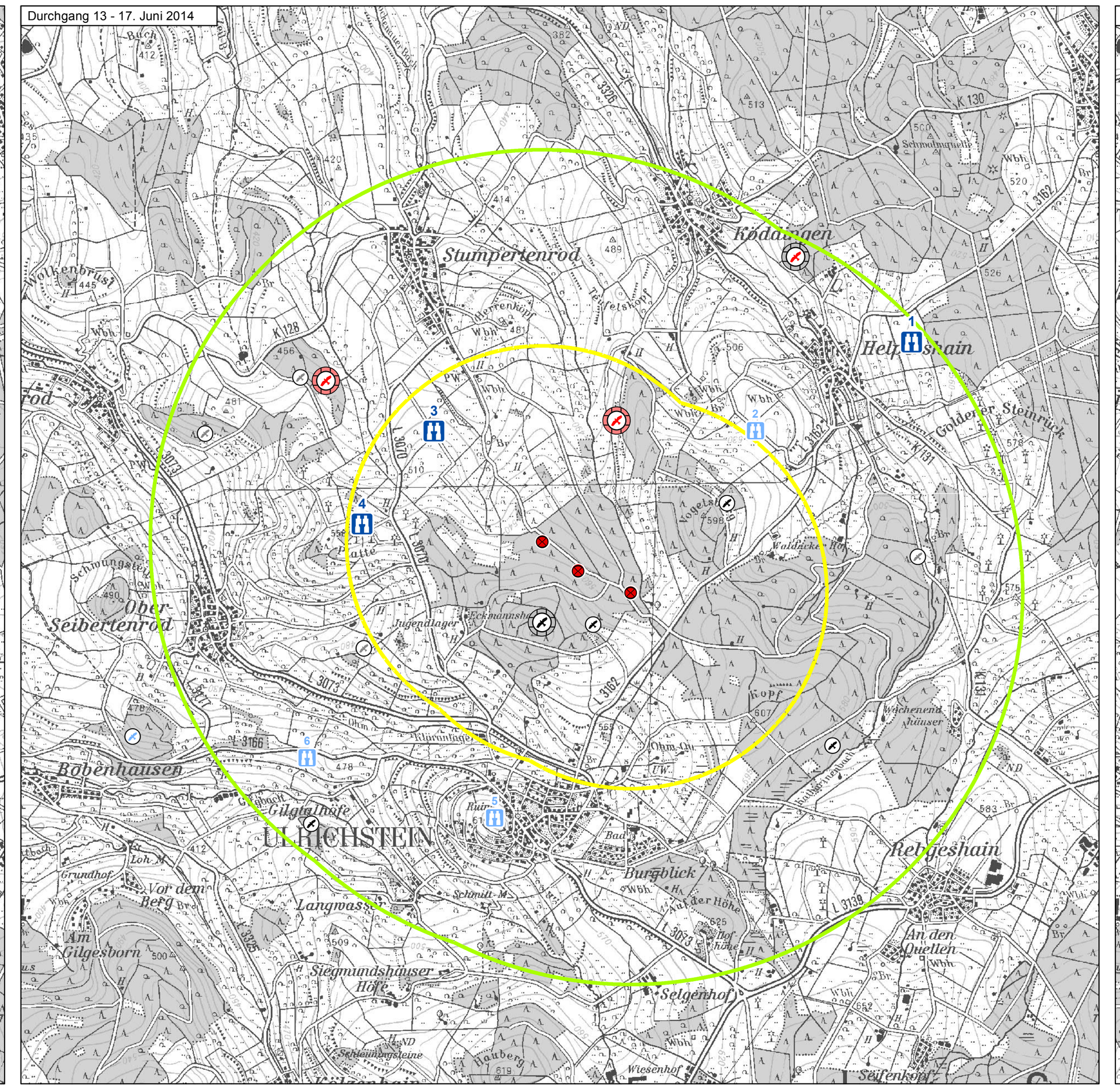

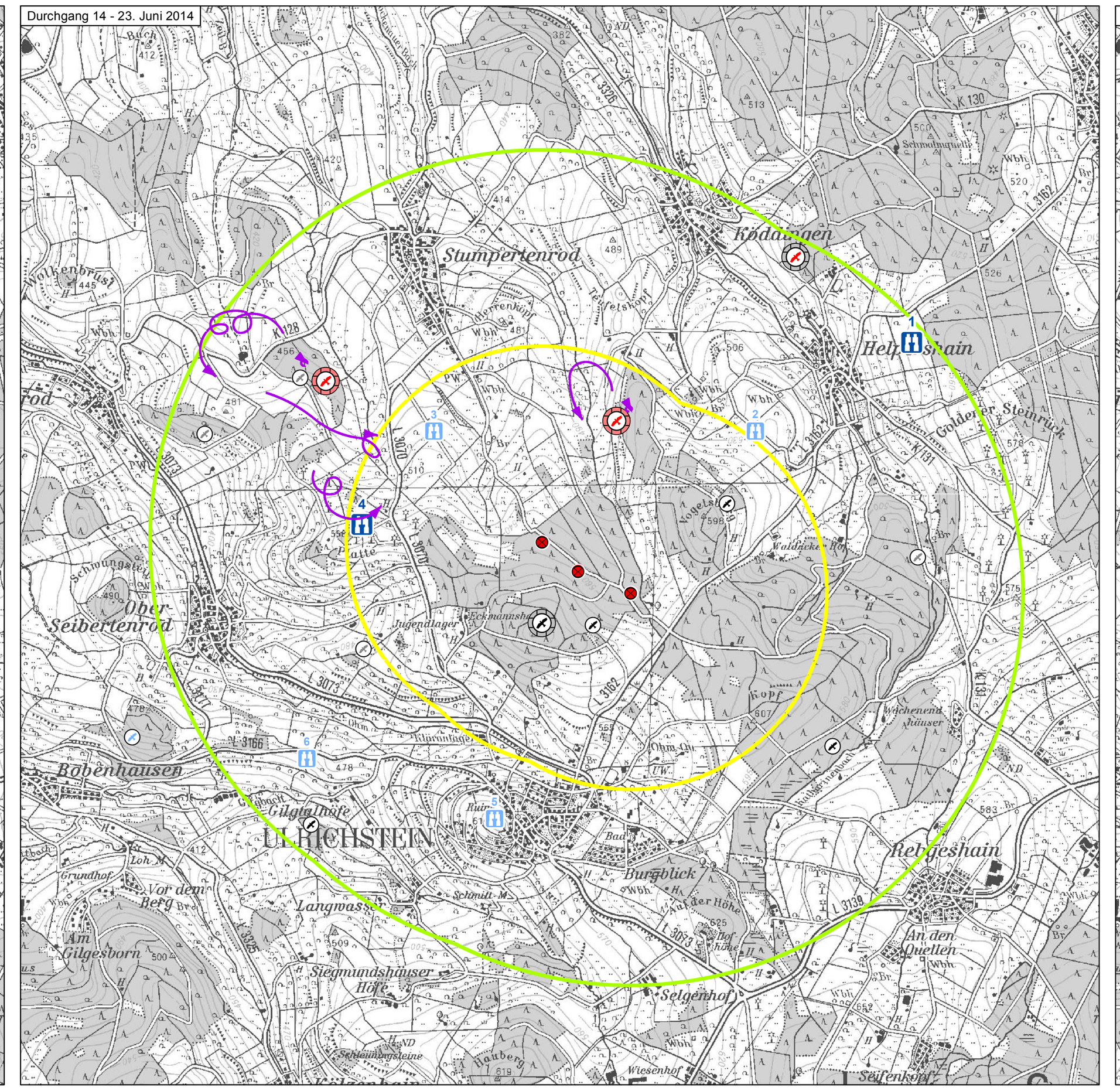

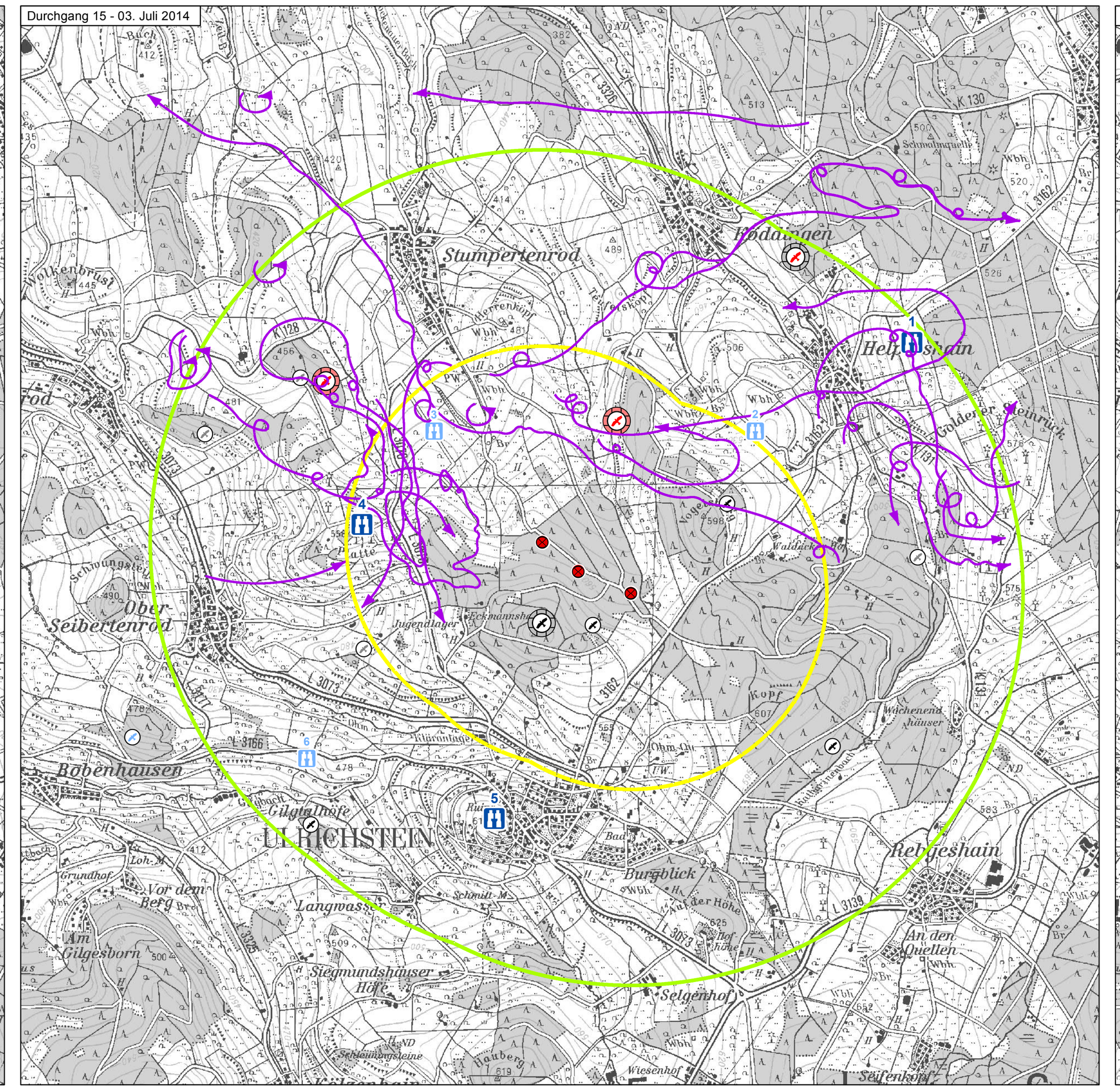

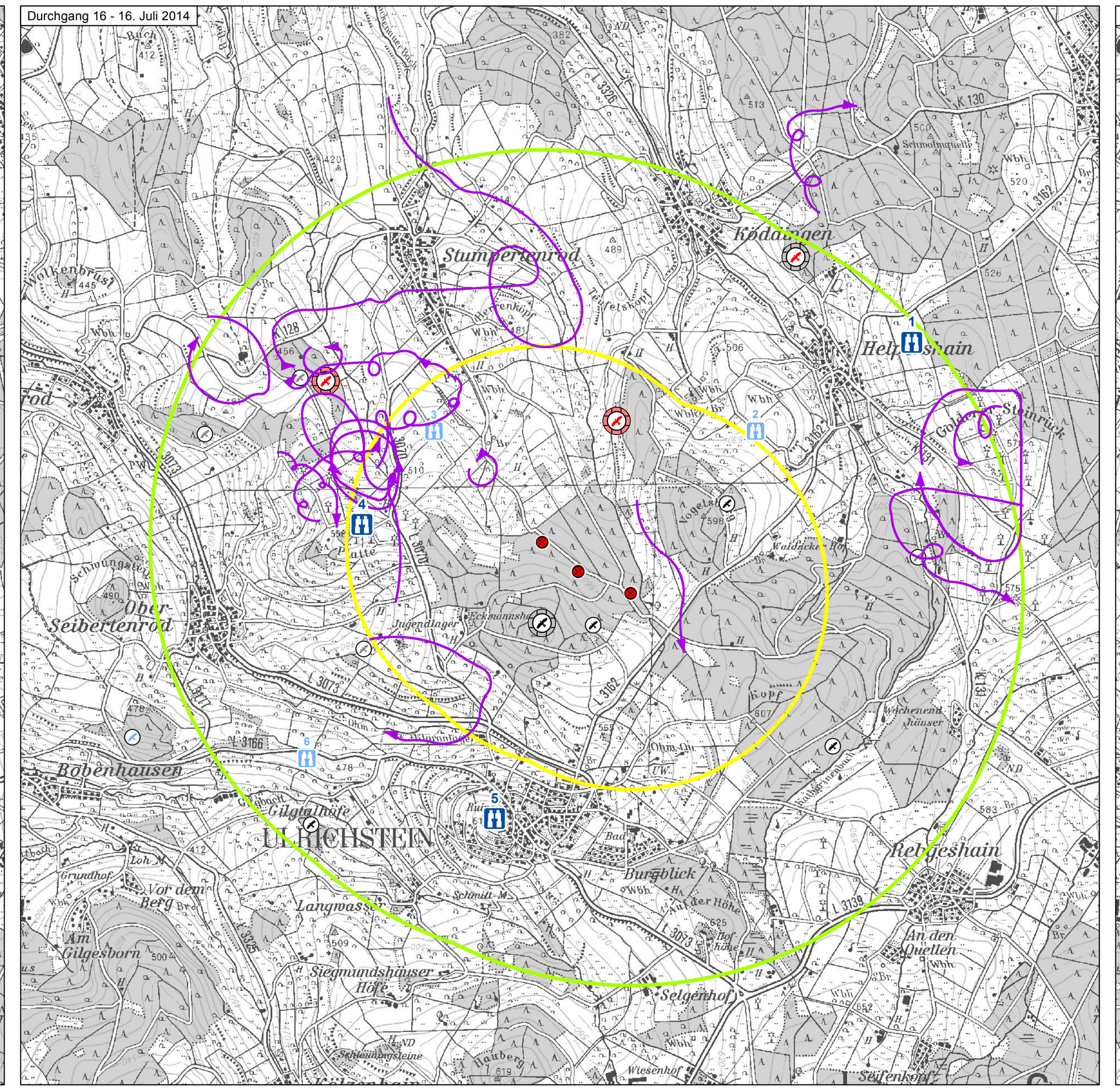

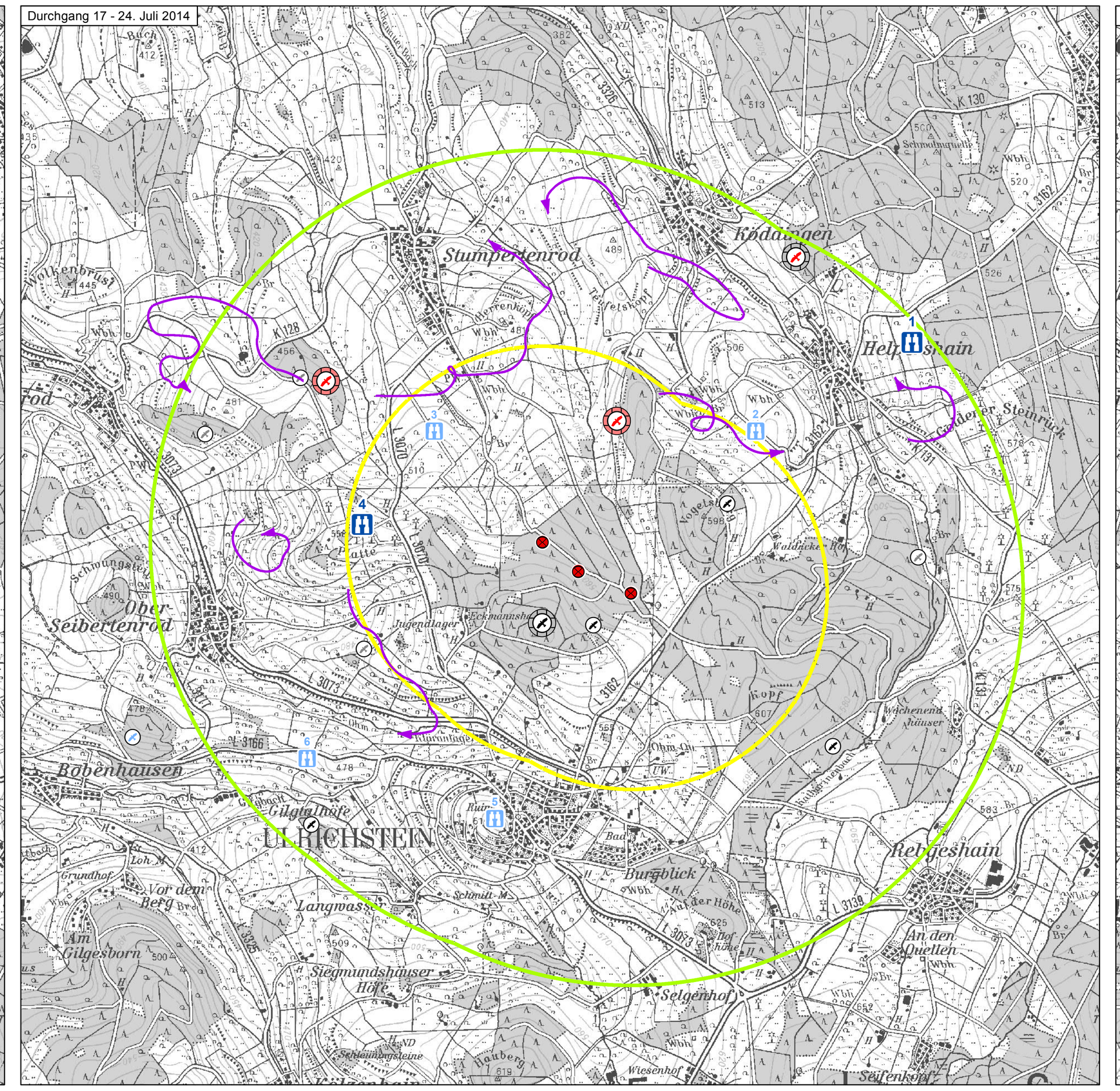

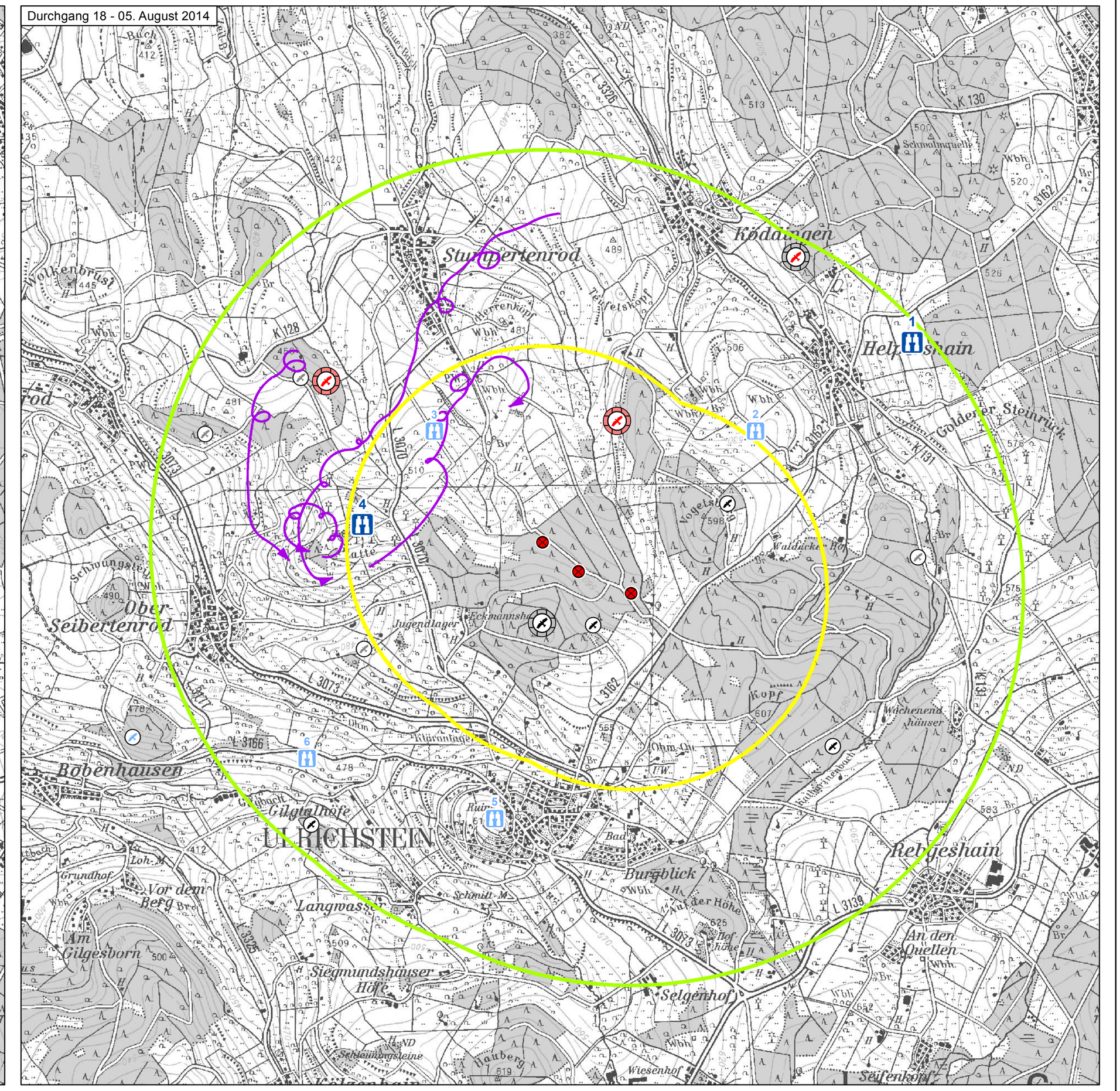

Artenschutzrechtlicher Fachbeitrag - Raumnutzungsanalyse Rotmilan

Windpark Planung

- WEA-Standorte

Abstandsradien um WEA

- 1.500 m
- 3.000 m

Methodik

- Aktiv besetzte Beobachtungspunkte am jeweiligen Beobachtungstag
- Beobachtungspunkte, die am jeweiligen Beobachtungstag nicht genutzt wurden

Erfassungen Rotmilan

- Flugbewegungen Rotmilan (BFM 2014 b)

Horste

- Brut 2014 (BFM 2014 a & b) & Bruthinweise 2018 (PGNU 2019 b)
- Horst 2013 (BFM 2014 a)
- Althorst, unbebrütet (PGNU 2019 b)

Hinweise auf Horste/Reviere

- Sendertier "Noah" 2016 (Heuck et al. 2017)
- Hinweise 2016 (Heuck et al. 2017), 2018 kein Horst (Sturm?)
- Ältere Hinweise auf Rotmilan Reviere (TNL 2015)

Artenliste

Vögel			Rote Listen			Schutz			
Deutscher Name	Wissenschaftlicher Name	Kürzel	BRD	HE	EU (27)	BArt-SchV	VSch-RL	EG 338/97	§ 7
Greifvögel	*Accipitriformes*								
Rotmilan	*Milvus milvus*	Rm	V	V !!!, !!	NT (NT)		I	A	s

0 2 km

N

PROJEKT:
Errichtung und Betrieb des Windparks „Feldatal-Eckmannshain“ (Windfarm „Ulrichstein-Feldatal“)

THEMA:
Artenschutzrechtlicher Fachbeitrag
-- Raumnutzungsanalyse Rotmilan --

Karte 1c

AUFTRAGGEBER:
iTerra energy
Auftraggeber:
MSH Bürger-Windpark-Feldatal GmbH & Co. KG
Projektentwicklung:
iTerra energy GmbH

i.A.
Frankfurt a. M., den 16.05.2019

VERFASSER:
PGNU
PLANUNGSGESELLSCHAFT NATUR & UMWELT mbH
Hamburger Allee 45
60486 Frankfurt am Main
Tel.: 069 / 95 29 64 0
Fax: 069 / 95 29 64 99
mail@pgnu.de
www.pgnu.de

	Zeichen	Datum
bearbeitet:	C. Morbitzer	05/2019
gezeichnet:	C. Göbel	05/2019
geprüft:	C. Morbitzer C. Kress	05/2019

Maßstab: 1:25.000
Datum: 15.03.2019
Grundlage: TK50
Blatt-G.: 841 x 3055 mm